



NATURA 2000 - STANDARD DATA FORM

For Special Protection Areas (SPA),
Proposed Sites for Community Importance (pSCI),
Sites of Community Importance (SCI) and
for Special Areas of Conservation (SAC)

SITE ES5140004
SITENAME Sèquia Major

TABLE OF CONTENTS

- [1. SITE IDENTIFICATION](#)
- [2. SITE LOCATION](#)
- [3. ECOLOGICAL INFORMATION](#)
- [4. SITE DESCRIPTION](#)
- [5. SITE PROTECTION STATUS](#)
- [6. SITE MANAGEMENT](#)
- [7. MAP OF THE SITE](#)

1. SITE IDENTIFICATION

1.1 Type B	1.2 Site code ES5140004	Back to top
----------------------	-----------------------------------	-----------------------------

1.3 Site name

Sèquia Major

1.4 First Compilation date 1997-12	1.5 Update date 2014-12
--	-----------------------------------

1.6 Respondent:

Name/Organisation: Generalitat de Catalunya Departament de Territori i Sostenibilitat
Address: Av. Diagonal, 523-525 08029 Barcelona
Email: bustia.spen.tes@gencat.cat

Date site proposed as SCI:	1997-12
Date site confirmed as SCI:	2006-07
Date site designated as SAC:	2014-11
National legal reference of SAC designation:	Acuerdo de Gobierno 150/2014, de 4 de noviembre http://portaldogc.gencat.cat/utillsEADOP/PDF/6744/1379474.pdf

2. SITE LOCATION

2.1 Site-centre location [decimal degrees]:

[Back to top](#)

Longitude

1.1882

Latitude

41.0887

2.2 Area [ha]:

54.64

2.3 Marine area [%]

0.0

2.4 Sitelength [km]:









0.0

2.5 Administrative region code and name**NUTS level 2 code****Region Name**

ES51

Cataluña

2.6 Biogeographical Region(s)Mediterranean (100.0
%)**3. ECOLOGICAL INFORMATION**[Back to top](#)**3.1 Habitat types present on the site and assessment for them**

Annex I Habitat types						Site assessment		
Code	PF	NP	Cover [ha]	Cave [number]	Data quality	A B C D	A B C	
						Representativity	Relative Surface	Conservati
1150 			1.552595710682863		G	B	C	B
1410 			0.8901290233919724		G	C	C	C
1510 			0.8901290233919724		G	C	C	C
3140 			0.8901290233919724		G	C	C	C
6420 			7.3426978949180395		G	C	C	C
7210 			1.6596277084234825		G	C	C	C
92A0 			0.8901290233919724		G	C	C	C
92D0 			0.8901290233919724		G	C	C	C

- **PF:** for the habitat types that can have a non-priority as well as a priority form (6210, 7130, 9430) enter "X" in the column PF to indicate the priority form.

- **NP:** in case that a habitat type no longer exists in the site enter: x (optional)
- **Cover:** decimal values can be entered
- **Caves:** for habitat types 8310, 8330 (caves) enter the number of caves if estimated surface is not available.
- **Data quality:** G = 'Good' (e.g. based on surveys); M = 'Moderate' (e.g. based on partial data with some extrapolation); P = 'Poor' (e.g. rough estimation)

3.2 Species referred to in Article 4 of Directive 2009/147/EC and listed in Annex II of Directive 92/43/EEC and site evaluation for them

Species					Population in the site						Site assessment			
G	Code	Scientific Name	S	NP	T	Size		Unit	Cat.	D.qual.	A B C D		A B C	
						Min	Max				Pop.	Con.	Iso.	Glo.
F	1151	Aphanius iberus			p				P		B	B	B	B
R	1220	Emys orbicularis			p				P		C	B	C	C
R	1221	Mauremys leprosa												

- **Group:** A = Amphibians, B = Birds, F = Fish, I = Invertebrates, M = Mammals, P = Plants, R = Reptiles
- **S:** in case that the data on species are sensitive and therefore have to be blocked for any public access enter: yes
- **NP:** in case that a species is no longer present in the site enter: x (optional)
- **Type:** p = permanent, r = reproducing, c = concentration, w = wintering (for plant and non-migratory species use permanent)
- **Unit:** i = individuals, p = pairs or other units according to the Standard list of population units and codes in accordance with Article 12 and 17 reporting (see [reference portal](#))
- **Abundance categories (Cat.):** C = common, R = rare, V = very rare, P = present - to fill if data are deficient (DD) or in addition to population size information
- **Data quality:** G = 'Good' (e.g. based on surveys); M = 'Moderate' (e.g. based on partial data with some extrapolation); P = 'Poor' (e.g. rough estimation); VP = 'Very poor' (use this category only, if not even a rough estimation of the population size can be made, in this case the fields for population size can remain empty, but the field "Abundance categories" has to be filled in)

4. SITE DESCRIPTION

4.1 General site character

[Back to top](#)

Habitat class	% Cover
N09	8.01
N04	2.25
N23	73.4
N03	2.25
N21	5.23
N07	8.86
Total Habitat Cover	100.00000000000001

Other Site Characteristics

Espacio reducido a un pequeño canal, que forma una pequeña zona húmeda en la cual predominan los cañizares. Su principal interés radica en conservar una pequeña muestra relíctica de antiguos humedales

con las características de las zonas húmedas meridionales con presencia de determinadas singularidades faunísticas, como el fartet y las tortugas de agua.

4.2 Quality and importance

Espacio destacado por la presencia de Valencia hispanica y de Emis orbicularis

5. SITE PROTECTION STATUS (optional)

[Back to top](#)

5.1 Designation types at national and regional level:

Code	Cover [%]	Code	Cover [%]	Code	Cover [%]
ES43	100.0				

5.3 Site designation (optional)

Los límites de este espacio han sido trazados de acuerdo con la cartografía topográfica y planimétrica de referencia, a escala 1:50.000, del Instituto Cartográfico de Catalunya, que es el instituto cartográfico oficial y competente de la Generalitat de Catalunya. Los mapas facilitados para formalizar la propuesta de este espacio y definir su delimitación, citados en más adelante en este formulario, tienen la misma precisión de detalles, y la misma calidad, que los mapas de la cartografía topográfica y planimétrica de referencia, a escala 1:50.000, que publica con carácter oficial el Instituto Cartográfico de Catalunya. Estos mapas son la referencia, si no se indica lo contrario, de los detalles de descripción planimétrica, topográfica y/o toponímica que se puedan dar en este formulario. El 31% del espacio está incluido en el 'Pla d'Espais d'Interès Natural' (PEIN), aprobado por el Decreto 328/1992 de la Generalitat de Catalunya. En concreto se trata del espacio del PEIN de la Sèquia Major. La inclusión de este porcentaje en el PEIN implica un grado de protección en parte del lugar que no queda reflejado en el Apartado 5.1 del formulario, ya que la figura PEIN no está recogida en el mismo.

6. SITE MANAGEMENT

[Back to top](#)

6.1 Body(ies) responsible for the site management:

Organisation:	Generalitat de Catalunya Departament de Territori i Sostenibilitat
Address:	Av. Diagonal, 523-525 08029 Barcelona
Email:	spen.tes@gencat.cat

6.2 Management Plan(s):

An actual management plan does exist:

<input checked="" type="checkbox"/>	Yes	Name: Acuerdo de Gobierno 150/2014. Anexo 6. Instrumento de gestión de las ZEC declaradas en la región mediterránea. http://www.gencat.cat/mediamb/xn2000/Acuerdo_150_2014_Anejo6_Instrumento_Gestion.pdf Link: http://www.gencat.cat/mediamb/xn2000/Acuerdo_150_2014_Anejo6_Instrumento_Gestion.pdf
<input type="checkbox"/>	No, but in preparation	
<input type="checkbox"/>	No	

7. MAP OF THE SITES

[Back to top](#)

INSPIRE ID:

Map delivered as PDF in electronic format (optional)

Yes No

Reference(s) to the original map used for the digitalisation of the electronic boundaries (optional).