



NATURA 2000 - STANDARD DATA FORM

For Special Protection Areas (SPA),
Proposed Sites for Community Importance (pSCI),
Sites of Community Importance (SCI) and
for Special Areas of Conservation (SAC)

SITE ES5120022

SITENAME Riu Duran

TABLE OF CONTENTS

- [1. SITE IDENTIFICATION](#)
- [2. SITE LOCATION](#)
- [3. ECOLOGICAL INFORMATION](#)
- [4. SITE DESCRIPTION](#)
- [5. SITE PROTECTION STATUS](#)
- [6. SITE MANAGEMENT](#)
- [7. MAP OF THE SITE](#)

1. SITE IDENTIFICATION

1.1 Type B	1.2 Site code ES5120022	Back to top
----------------------	-----------------------------------	-----------------------------

1.3 Site name

Riu Duran

1.4 First Compilation date 2006-08	1.5 Update date 2014-01
--	-----------------------------------

1.6 Respondent:

Name/Organisation:	Generalitat de Catalunya Departament de Territori i Sostenibilitat
Address:	Av. Diagonal, 523-525 08029 Barcelona
Email:	spen.tes@gencat.cat

Date site proposed as SCI:	2006-09
Date site confirmed as SCI:	2008-12
Date site designated as SAC:	2013-12
National legal reference of SAC designation:	Acuerdo de Gobierno 176/2013, de 17 de diciembre http://www20.gencat.cat/docs/dmah/Home/Ambits%20dactuacio/Patrimoni%20natural/SENP_Ca

2. SITE LOCATION

[Back to top](#)

2.1 Site-centre location [decimal degrees]:

Longitude

1.7955

Latitude

42.4235

2.2 Area [ha]:

102.73

2.3 Marine area [%]

0.0

2.4 Sitelength [km]:

91.0

2.5 Administrative region code and name

NUTS level 2 code

Region Name

ES51	Cataluña
ES51	Cataluña




2.6 Biogeographical Region(s)

Alpine (100.0
%)

3. ECOLOGICAL INFORMATION

[Back to top](#)

3.1 Habitat types present on the site and assessment for them

Annex I Habitat types						Site assessment		
Code	PF	NP	Cover [ha]	Cave [number]	Data quality	A B C D	A B C	
						Representativity	Relative Surface	Conservati
5120 			0.9999999681201106		G	C	C	C
6510 			19.005590084023325		G	B	C	B
91E0 			5.5		G	C	C	C

- **PF:** for the habitat types that can have a non-priority as well as a priority form (6210, 7130, 9430) enter "X" in the column PF to indicate the priority form.
- **NP:** in case that a habitat type no longer exists in the site enter: x (optional)
- **Cover:** decimal values can be entered
- **Caves:** for habitat types 8310, 8330 (caves) enter the number of caves if estimated surface is not available.
- **Data quality:** G = 'Good' (e.g. based on surveys); M = 'Moderate' (e.g. based on partial data with

some extrapolation); P = 'Poor' (e.g. rough estimation)

3.2 Species referred to in Article 4 of Directive 2009/147/EC and listed in Annex II of Directive 92/43/EEC and site evaluation for them

Species				Population in the site							Site assessment			
G	Code	Scientific Name	S	NP	T	Size		Unit	Cat.	D.qual.	A B C D		A B C	
						Min	Max				Pop.	Con.	Iso.	Gl
M	1301	Galemys pyrenaicus			p				R		C	B	A	C
M	1355	Lutra lutra			p	1	5	i		G	C	C	C	C
F	6150	Parachondrostoma toxostoma			p				P		C	B	C	C

- **Group:** A = Amphibians, B = Birds, F = Fish, I = Invertebrates, M = Mammals, P = Plants, R = Reptiles
- **S:** in case that the data on species are sensitive and therefore have to be blocked for any public access enter: yes
- **NP:** in case that a species is no longer present in the site enter: x (optional)
- **Type:** p = permanent, r = reproducing, c = concentration, w = wintering (for plant and non-migratory species use permanent)
- **Unit:** i = individuals, p = pairs or other units according to the Standard list of population units and codes in accordance with Article 12 and 17 reporting (see [reference portal](#))
- **Abundance categories (Cat.):** C = common, R = rare, V = very rare, P = present - to fill if data are deficient (DD) or in addition to population size information
- **Data quality:** G = 'Good' (e.g. based on surveys); M = 'Moderate' (e.g. based on partial data with some extrapolation); P = 'Poor' (e.g. rough estimation); VP = 'Very poor' (use this category only, if not even a rough estimation of the population size can be made, in this case the fields for population size can remain empty, but the field "Abundance categories" has to be filled in)

4. SITE DESCRIPTION

4.1 General site character

[Back to top](#)

Habitat class	% Cover
N08	65.98
N10	14.06
N16	9.74
N09	10.22
Total Habitat Cover	100

Other Site Characteristics

Espacio fluvial de gran valor ecológico y paisajístico al no existir ningún elemento artificial que interrumpa su curso natural.

4.2 Quality and importance

Río alpino con buena representación de alisedas características de estos valles

5. SITE PROTECTION STATUS (optional)

5.1 Designation types at national and regional level:

[Back to top](#)

Code	Cover [%]	Code	Cover [%]	Code	Cover [%]
ES43	100.0				

5.3 Site designation (optional)

Los límites de este espacio han sido trazados de acuerdo con la cartografía topográfica y planimétrica de referencia, a escala 1:50.000, del Instituto Cartográfico de Catalunya, que es el instituto cartográfico oficial y competente de la Generalitat de Catalunya. Los mapas facilitados para formalizar la propuesta de este espacio y definir su delimitación, citados en más adelante en este formulario, tienen la misma precisión de detalles, y la misma calidad, que los mapas de la cartografía topográfica y planimétrica de referencia, a escala 1:50.000, que publica con carácter oficial el Instituto Cartográfico de Catalunya. Estos mapas son la referencia, si no se indica lo contrario, de los detalles de descripción planimétrica, topográfica y/o toponímica que se puedan dar en este formulario. La delimitación de este espacio tiene la finalidad de incluir en la red Natura 2000 únicamente el dominio público hidráulico, así como la vegetación de ribera (leñosa o no) y los herbazales húmedos no de siega, de acuerdo con la Cartografía de los Hábitats de Cataluña, elaborada en convenio entre la Generalitat de Catalunya y la Universidad de Barcelona.

6. SITE MANAGEMENT

[Back to top](#)

6.1 Body(ies) responsible for the site management:

Organisation:	Generalitat de Catalunya Departament de Territori i Sostenibilitat
Address:	Av. Diagonal, 523-525 08029 Barcelona
Email:	spen.tes@gencat.cat

6.2 Management Plan(s):

An actual management plan does exist:

<input checked="" type="checkbox"/>	Yes	Name: Instrumento de gestión de las ZEC de la región alpina Link: http://www20.gencat.cat/docs/dmah/Home/Ambits%20dactuacio/Patrimoni%20natural/SENP_Catalunya/EI%20Sister
<input type="checkbox"/>	No, but in preparation	
<input type="checkbox"/>	No	

7. MAP OF THE SITES

[Back to top](#)

INSPIRE ID:

Map delivered as PDF in electronic format (optional)

Yes No

Reference(s) to the original map used for the digitalisation of the electronic boundaries (optional).

